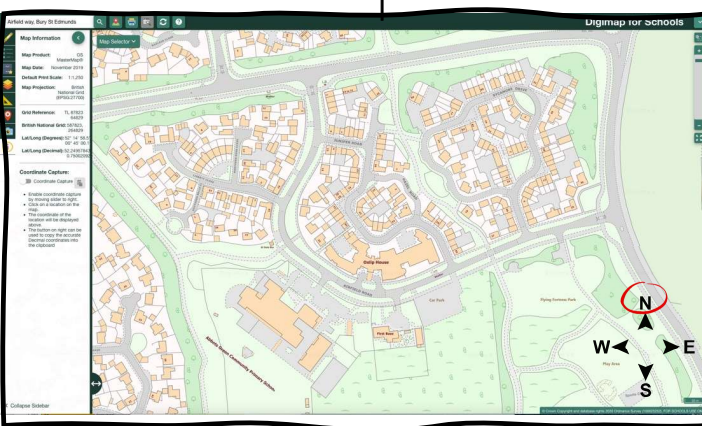




Use **Digimaps for schools** to look closely at your school and local area

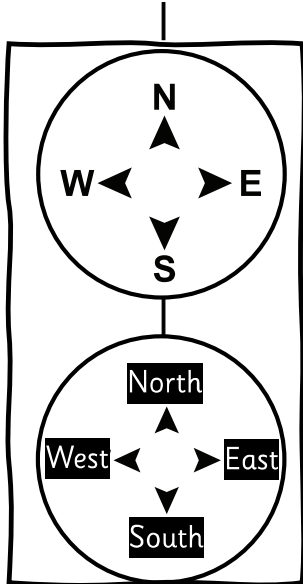
This is a map (Ordnance Survey OS)

This is an **aerial** view (from the air)

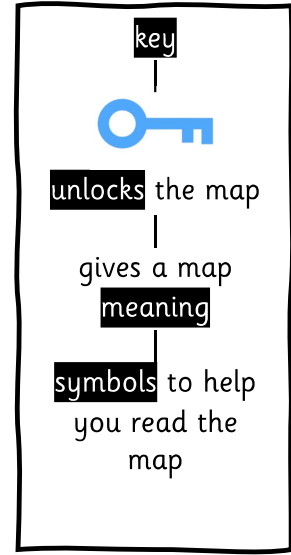
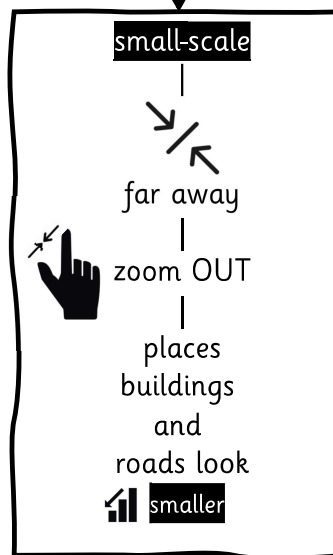
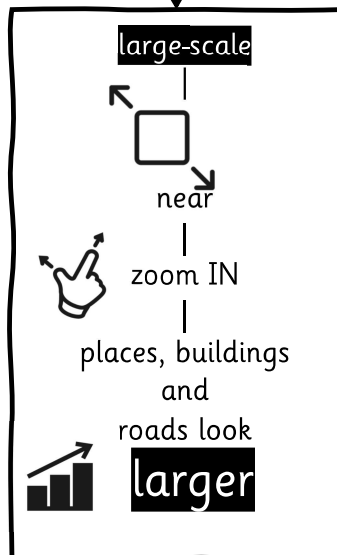


North always points to the top of the **OS** map page

Compass points



Scale



buildings

transport

physical features

leisure

